


RECEIVED

Dec 1 2 38 PM '95

GEORGE J. HORGAN
REGISTERED
DOUGLAS COUNTY, NE



1162 570 MISC



12990 95 570-580

DECLARATION
OF COVENANTS, CONDITIONS, RESTRICTIONS AND EASEMENTS
OF A PART OF HILLSBOROUGH, A SUBDIVISION
IN DOUGLAS COUNTY, NEBRASKA

THIS DECLARATION, made on the date hereinafter set forth, is made by BENNINGTON COMPANY, a Nebraska corporation, hereinafter referred to as the "Declarant".

PRELIMINARY STATEMENT

The Declarant is the owner of certain real property located within Douglas County, Nebraska and described as follows:

MC-16530
Lots 552 through 1107, inclusive, in Hillsborough, a Subdivision, as surveyed, platted and recorded in Douglas County, Nebraska.

558
Lots

Such lots are herein referred to collectively as the "Lots" and individually as each "Lot".

The Declarant is also the owner of certain real property located within Douglas County, Nebraska, and described as follows:

Lot 1110, and Outlot A, in Hillsborough, a Subdivision, as surveyed, platted and recorded in Douglas County, Nebraska.

Lot 1110, is referred to as "Park Lot", and the outlot is referred to as "Outlot."

The Declarant desires to provide for the preservation of the values and amenities of Hillsborough, for the maintenance of the character and residential integrity of Hillsborough, and for the acquisition, construction and maintenance of Common Facilities for the use and enjoyment of the residents of Hillsborough.

NOW, THEREFORE, the Declarant hereby declares that each and all of the Lots shall be held, sold and conveyed subject to the following restrictions, covenants, conditions and easements, all of which are for the purpose of enhancing and protecting the value, desirability and attractiveness of the Lots, and the enjoyment of the residents of the Lots. These restrictions, covenants, conditions and easements shall run with such Lots and shall be binding upon all parties having or acquiring any right, title or interest in each Lot, or any part thereof, as is more fully described herein. The Lots, and each Lot is and shall be subject to all and each of the following conditions and other terms:

12990 B
FEE 334.00 DR Comp FB MC-16530
DEL C/O COMPANY
LEGAL PG SCANDW FV

ARTICLE I.
RESTRICTIONS AND COVENANTS

1. Each Lot shall be used exclusively for single-family residential purposes, except for such Lots or parts thereof as may hereafter be conveyed or dedicated by Declarant, or its successors or assigns, for use in connection with a Common Facility, or as a church, school, park, or for other non-profit use.

2. The Lots shall be subject to the following front yard set back requirements:

<u>Lot Nos.</u>	<u>Set Back Requirements</u>
Lots 552 through 802, inclusive, 995 through 1035, inclusive, and 1097 through 1107, inclusive	25 feet
Lots 803 through 994, and 1036 through 1096, inclusive	30 feet

3. No residence, building, fence, wall, driveway, patio, patio enclosure, swimming pool, basketball backboard, dog house, pool house, flag pole, or other external improvement including landscaping, above or below the ground (herein all referred to as any "Improvement") shall be constructed, erected, placed or permitted to remain on any Lot, nor shall any grading or excavation for any Improvement be commenced, except for Improvements which have been approved by Declarant as follows:

A. An owner desiring to erect an Improvement shall deliver two sets of construction plans, landscaping plans and plot plans to Declarant (herein collectively referred to as the "plans"). Such plans shall include a description type, quality, color and use of materials proposed for the exterior of such Improvement. Concurrent with submission of the plans, Owner shall notify the Declarant of the Owner's mailing address.

B. Declarant shall review such plans in light of the conditions and restrictions in Article I of this Declaration and in relation to the type and exterior of improvements which have been constructed, or approved for construction, on the Lots. In this regard, Declarant intends that the Lots shall be developed as a residential community with homes constructed of high quality materials. The decision to approve or refuse approval of a proposed Improvement shall be exercised by Declarant in a reasonable manner to promote conformity and harmony of the external design of the improvements constructed within the Hillsborough Subdivision and to protect the value, character and residential quality of all Lots in a manner consistent with this Declaration. By way of illustration and not of limitation, it is intended that the architecture of the residential structures constructed shall be consistent with the architecture found in Phase I (Lots 1-532) of the Hillsborough Subdivision in Douglas County, Nebraska. Atypical improvements and home designs such as dome houses, A-frame houses and log cabins will not be approved unless the Declarant determines that construction of these Improvements will not be materially inconsistent with the scheme of development contemplated by this Declaration. If Declarant determines that the external design and location of the proposed Improvement does not conform with the standards or requirements of this Declaration, does not conform with the surrounding improvements and typography or will not protect and enhance the integrity and character of all the Lots and neighboring Lots, if any, as a quality residential community, Declarant may refuse approval of any proposed Improvement.

C. Written Notice of any approval of a proposed Improvement shall be mailed to the owner at the address specified by the owner upon submission of the plans. Such notice shall

be mailed, if at all, within thirty (30) days after the date of submission of the plans. If notice of approval is not mailed within such period, the proposed Improvement shall be deemed disapproved by Declarant.

D. No Lot owner, or combination of Lot owners, or other person or persons shall have any right to any action by Declarant, or to control, direct or influence the acts of the Declarant with respect to any proposed Improvement. No responsibility, liability or obligation shall be assumed by or imposed upon Declarant by virtue of the authority granted to Declarant in this Section, or as a result of any act or failure to act by Declarant with respect to any proposed Improvement.

4. No single-family residence shall be created, altered, placed or permitted to remain on any Lot other than one detached single-family dwelling which does not exceed two and one-half stories in height.

5. The exposed front foundation walls and any foundation walls facing any street of all main residential structures must be constructed of or faced with brick or simulated brick or other material approved by Declarant. All exposed side and rear concrete or concrete block foundation walls not facing a street must be painted. All driveways must be constructed of concrete, brick, paving stone, or laid stone. All foundations shall be constructed of concrete, concrete blocks, brick or stone. Fireplace chimneys shall be covered with brick, wood, or other material approved in writing by Declarant. Unless other materials are specifically approved by Declarant, the roof of all Improvements shall be covered with asphalt shingles or other approved material.

6. No advertising signs, billboards, unsightly objects or nuisances shall be erected, placed or permitted to remain on any Lot except one sign per Lot consisting of not more than six (6) square feet advertising a lot as "For Sale". No business activities of any kind whatsoever shall be conducted on any lot; nor shall the premises be used in any way for any purpose which may endanger the health or unreasonably disturb the owner or owners of any Lot or any resident thereof. Provided, however, the foregoing paragraph shall not apply to the business activities, signs and billboards or the construction and maintenance of buildings, if any, by Declarant, their agents or assigns, during the construction and sale of the Lots.

7. No exterior television or radio antenna or disc of any sort shall be permitted on any Lot, unless approved by Declarant.

8. No repair of any boats, automobiles, motorcycles, trucks, campers or similar vehicles requiring a continuous time period in excess of forty-eight (48) hours shall be permitted on any Lot at any time; nor shall vehicles offensive to the neighborhood be visibly stored, parked or abandoned on any Lot. No unused building material, junk or rubbish shall be left exposed on the Lot except during actual building operations, and then only in as neat and inconspicuous a manner as possible.

9. No boat, camper, trailer, auto-drawn or mounted trailer of any kind, mobile home, truck, aircraft, camper truck or similar chattel shall be maintained or stored on any part of a Lot (other than in an enclosed structure) for more than twenty (20) days within a calendar year. No motor vehicle may be parked or stored outside on any Lot, except vehicles driven on a regular basis by the occupants of the dwelling located on such Lot. No grading or excavating equipment, tractors or semitractors/trailers shall be stored, parked, kept or maintained in any yards, driveways or streets. However, this Section 9 shall not apply to trucks, tractors or commercial vehicles which are necessary for the construction of residential dwellings during the period of construction. All residential Lots shall provide at least the minimum number of off street parking areas or spaces for private passenger vehicles required by the applicable zoning ordinances of the City of Omaha, Nebraska.

10. No incinerator, trash burner or fuel tank shall be permitted on any Lot. No garbage or trash can or container shall be permitted outside except for pickup purposes. No garden lawn or maintenance equipment of any kind whatsoever shall be stored or permitted to remain outside of any dwelling or suitable storage facility,

except when in actual use. No garbage, refuse, rubble or cutting shall be deposited on any street, road or Lot. No clothes line shall be permitted outside of any dwelling at any time, except one (1) umbrella-type clothes line per lot maintained in the rear area of the Lot. Produce or vegetable gardens may only be maintained in rear yards.

11. Exterior lighting installed on any Lot shall either be indirect or of such a controlled focus and intensity as not to disturb the residents of adjacent Lots.

12. No fence shall be permitted to extend beyond the front line of a main residential structure. No hedges or mass planted shrubs shall be permitted more than ten (10) feet in front of the front building line. Unless other materials are specifically approved in writing by Declarant, fences shall only be composed of wood or wrought iron. No fence shall be of the chain link or wire types. No fences or walls shall exceed a height of six (6) feet. All Lots will be fully sodded at the time of substantial completion of the dwelling located on the Lot.

13. No swimming pool may extend more than one foot above ground level.

14. Construction of any Improvement shall be completed within one (1) year from the date of commencement of excavation or construction of the Improvement. Grading plans must be submitted to and approved by Declarant prior to commencement of Improvements to any Lot. Declarant shall review the grading plans in light of commercially recognized development and engineering standards.

15. A public sidewalk shall be constructed of concrete four (4) feet wide by four (4) inches thick in front of each Lot and upon each street side of each corner Lot. The sidewalk shall be placed four (4) feet back of the street curb line and shall be constructed by the owner of the Lot prior to the time of completion of the main structure and before occupancy thereof; provided, however, this provision shall vary to comply with any requirements of the City of Omaha.

16. Driveway approaches between the sidewalk and curb on each Lot shall be constructed of concrete. Should repair or replacement of such approach be necessary, the repair or replacement shall also be of concrete. No asphalt overlay of driveway approaches will be permitted.

17. No stable or other shelter for any animal, livestock, fowl or poultry shall be erected, altered, placed or permitted to remain on any Lot, except for one dog house constructed for one (1) dog; provided always that the construction plans, specifications and the location of the proposed structure have been first approved by Declarant, or its assigns, if required by this Declaration. Dog houses shall only be allowed at the rear of the residence, concealed from public view. No dog runs or kennels of any kind shall be allowed in Hillsborough Subdivision. No livestock or agricultural-type animals shall be allowed in Hillsborough subdivision, including pot-bellied pigs.

18. Any exterior air conditioning condenser unit shall be placed in the rear yard or any side yards so as not to be visible from public view. No grass, weeds or other vegetation will be grown or otherwise permitted to commence or continue, and no dangerous, diseased or otherwise objectionable shrubs or trees will be maintained on any Lot so as to constitute an actual or potential public nuisance, create a hazard or undesirable proliferation, or detract from a neat and trim appearance. Vacant Lots shall not be used for dumping of earth or any waste materials, and no vegetation on vacant Lots shall be allowed to reach a height in excess of twelve (12) inches.

19. No Residence shall be constructed on a Lot unless the entire Lot, as originally platted, is owned by one owner of such Lot, except if parts of two or more platted Lots have been combined into one Lot which is at least as wide as the narrowest Lot on the original plat, and is as large in area as the largest Lot in the original plat.

20. No temporary structure of any character, and no carport, trailer, open basement, storage or tool shed or shack shall be erected upon or used on any Lot at any time, either temporarily or permanently. An owner may erect a swing set, playground equipment, pool house or other non-prohibited structure on a Lot only after

securing the prior written approval of Declarant. No structure or dwelling shall be moved from outside Hillsborough to any Lot without the written approval of Declarant.

21. All utility service lines from each Lot line to a dwelling or other Improvement shall be underground.

22. Declarant does hereby reserve unto itself the right to require the installation of siltation fences or erosion control devices and measures in such locations, configurations, and designs as it may determine appropriate in its sole and absolute discretion.

ARTICLE II. BOUNDARY FENCE

1. Declarant plans to construct boundary fences along both the western most boundary of the lots from Larimore Avenue north to Fort Street, and along Fort Street (collectively the "Boundary Fence"). The portion of the Boundary Fence from Larimore Avenue north to Fort Street will be situated on the westerly most boundary lines of Lots 1035 through 1027, inclusive, then extending west along the southerly boundaries of Lots 1026, 1024, and 1023, then north along the westerly boundaries of Lots 1023, 1022, and 1021, then extending east along the northerly boundary of Lot 1021 and along approximately the westerly most 6.54 feet of the north boundary of Lot 1019, then extending north along the westerly most boundaries of Lots 1018, 1017, and 1016. The Boundary Fence along Fort Street will be situated on the northerly most boundary lines of Lots 1016 through 995, inclusive, Lots 802 through 796, inclusive, Outlot "A," 726 through 711, inclusive, and 613 through 609, inclusive. Lots on which the Boundary Fence is to be constructed are collectively referred to herein as the "Boundary Lots."

2. Declarant hereby grants, reserves and declares that the Boundary Lots are subject to a permanent and exclusive right and easement in favor of Declarant and the Hillsborough Homeowners Association to construct, install, maintain, repair, renew, paint, reconstruct, and replace the Boundary Fence. Without limitation of the rights and easements granted by this Declaration, the Declarant, Association or their representatives may come upon any of the Boundary Lots for the purpose of constructing, installing, painting, renewing, reconstructing, repairing, maintaining, removing, and replacing the Boundary Fence.

3. The rights and easements granted in this Article shall fully and finally terminate as to any Boundary Lot if: (i) the owner of the Boundary Lot gives written notice to the Association that the Association has failed to maintain the Boundary Fence on the Owner's Lot in neat and orderly condition and in good repair; and (ii) the Association fails to place the Boundary Fence on the Owner's Lot into good order and repair within ninety (90) days after the written notice.

ARTICLE III. HOMEOWNERS' ASSOCIATION

1. The Association. HILLSBOROUGH HOMEOWNERS ASSOCIATION, a Nebraska not for profit corporation (hereinafter referred to as the "Association") has been incorporated for the purpose of promoting the health, safety, recreation, welfare and enjoyment of the residents of the Lots, including:

A. The acquisition, construction, landscaping, improvement, equipment, maintenance, operation, repair, upkeep and replacement of Common Facilities for the general use, benefit and enjoyment of the Members. Common Facilities may include recreational facilities such as swimming pools, tennis courts, health facilities, playgrounds and parks; dedicated and nondedicated roads, paths, ways and green areas; and signs and entrances for Hillsborough.

Common Facilities may be situated on property owned or leased by the Association, on public property, on private property subject to an easement in favor of the Association, or on property dedicated to a Sanitary Improvement District.

B. The promulgation, enactment, amendment and enforcement of rules and regulations relating to the use and enjoyment of any Common Facilities, provided always that such rules are uniformly applicable to all Members. The rules and regulations may permit or restrict use of the Common Facilities by Members, their families, their guests, and/or by other persons, who may be required to pay a fee or other charge in connection with the use or enjoyment of the Common Facility.

C. The exercise, promotion, enhancement and protection of the privileges and interests of the residents of Hillsborough; and the protection and maintenance of the residential character of Hillsborough.

2. Membership and Voting. Hillsborough, Phase I is divided into five hundred thirty-two (532) separate lots, and Hillsborough, Phase II is divided into five hundred fifty-six (556) separate lots. The owners of lots in Hillsborough Phase I are included as Members in the Association pursuant to a Declaration of Covenants, Conditions, Restrictions and Easements of Hillsborough, a subdivision in Douglas County, Nebraska dated September 30, 1992, and recorded with the Douglas County Register of Deeds on October 11, 1992, Miscellaneous Records, in Book 1034 at Page 555. The "Owner" of each Lot and the owner of each lot in Hillsborough Phase II, shall be a Member of the Association and all of the lots in Hillsborough Phase I and Hillsborough Phase II shall be considered to be and shall be included in the "Lots" for purposes of this Article III. For purposes of this Declaration, the term "Owner" of a Lot means and refers to the record owner, whether one or more persons or entities, of fee simple title to a Lot, but excluding however those parties having any interest in any of such Lots merely as security for the performance of an obligation (such as a contract seller, the trustee or beneficiary of a deed of trust, or a mortgagee). The purchaser of a Lot under a land contract or similar instrument shall be considered to be the "Owner" of the Lot for purposes of this Declaration. Membership shall be appurtenant to ownership of each Lot, and may not be separated from ownership of each Lot.

The Owner of each Lot, whether one or more persons and entities, shall be entitled to one (1) vote on each matter properly coming before the Members of the Association.

3. Purposes and Responsibilities. The Association shall have the powers conferred upon not for profit corporations by the Nebraska Nonprofit Corporation Act, and all powers and duties necessary and appropriate to accomplish the Purposes and administer the affairs of the Association. The powers and duties to be exercised by the Board of Directors, and upon authorization of the Board of Directors by the Officers, shall include but shall not be limited to the following:

A. The acquisition, development, maintenance, repair, replacement, operation and administration of Common Facilities, and the enforcement of the rules and regulations relating to the Common Facilities.

B. The landscaping, mowing, watering, repair and replacement of parks and other public property and improvements on parks or public property or Outlot within or near Hillsborough.

C. The fixing, levying, collecting, abatement, and enforcement of all charges, dues, or assessments made pursuant to the terms of this Declaration.

D. The expenditure, commitment and payment of Association funds to accomplish the purposes of the Association including, but not limited to, payment for purchase of insurance

covering any Common Facility against property damage and casualty, and purchase of liability insurance coverages for the Association, the Board of Directors of the Association and the Members.

E. The exercise of all of the powers and privileges, and the performance of all of the duties and obligations of the Association as set forth in this Declaration, as the same may be amended from time to time.

F. The acquisition by purchase or otherwise, holding, or disposition of any right, title or interest in real or personal property, wherever located, in connection with the affairs of the Association.

G. The deposit, investment and reinvestment of Association funds in bank accounts, securities, money market funds or accounts, mutual funds, pooled funds, certificates of deposit or the like.

H. The employment of professionals and consultants to advise and assist the Officers and Board of Directors of the Association in the performance of their duties and responsibilities for the Association.

I. General administration and management of the Association, and execution of such documents and doing and performance of such acts as may be necessary or appropriate to accomplish such administration or management.

J. The doing and performing of such acts, and the execution of such instruments and documents, as may be necessary or appropriate to accomplish the purposes of the Association.

4. Mandatory Duties of Association. The Association shall maintain and repair the fences and signs which have been installed: (i) in Phase I between Hillsborough Drive and Ames Avenue east of 144th Street along with Sahler Street and west of 132nd Street, and (ii) in Phase II along and between Larimore Avenue and Fort Street and along Fort Street, in generally good and neat condition.

5. Imposition of Dues and Assessments. The Association may fix, levy and charge the Owner of each Lot with dues and assessments (herein referred to respectively as "dues and assessments") under the following provisions of this Declaration. Except as otherwise specifically provided, the dues and assessments shall be fixed by the Board of Directors of the Association and shall be payable at the times and in the manner prescribed by the Board.

6. Abatement of Dues and Assessments. Notwithstanding any other provision of this Declaration, the Board of Directors may abate all or part of the dues or assessments due in respect of any Lot, and shall abate all dues and assessments due in respect of any Lot during the period such Lot is owned by the Declarant.

7. Liens and Personal Obligations for Dues and Assessments. The assessments and dues, together with interest thereon, costs and reasonable attorneys' fees, shall be the personal obligation of the Owner of each Lot at the time when the dues or assessments first become due and payable. The dues and assessments, together with interest thereon, costs and reasonable attorneys' fees, shall also be a charge and continuing lien upon the Lot in respect of which the dues and assessments are charged. The personal obligation for delinquent assessments shall not pass to the successor in title to the Owner at the time the dues and assessments become delinquent unless such dues and assessments are expressly assumed by the successors, but all successors shall take title subject to the lien for such dues and assessments, and shall be bound to inquire of the Association as to the amount of any unpaid assessments or dues.

8. Purpose of Dues. The dues collected by the Association may be committed and expended to accomplish the purposes of the Association described in Section 1 of this Article, and to perform the Powers and Responsibilities of the Association described in Sections 3 and 4 of this Article.

9. Maximum Annual Dues. Unless excess dues have been authorized by the Members in accordance with Section 11, below, the aggregate dues which may become due and payable in any year shall not exceed the greater of:

A. Sixty and no/100 Dollars (\$60.00) per Lot.

B. In each calendar year beginning on January 1, 1996, one hundred twenty-five percent (125%) of the aggregate dues charged in the previous calendar year.

10. Assessments for Extraordinary Costs. In addition to the dues, the Board of Directors may levy an assessment or assessments for the purpose of defraying, in whole or in part, the costs of any acquisition, construction, reconstruction, repair, painting, maintenance, improvement, or replacement of any Common Facility, including fixtures and personal property related thereto, and related facilities. The aggregate assessments in each calendar year shall be limited in amount to Two Hundred and no/100 Dollars (\$200.00) per Lot.

11. Excess Dues and Assessments. With the approval of seventy-five percent of the Members of the Association, the Board of Directors may establish dues and/or assessments in excess of the maximums established in this Declaration.

12. Uniform Rate of Assessment. Assessments and dues shall be fixed at a uniform rate as to all Lots, but dues may be abated as to individual Lots, as provided in Section 6, above.

13. Certificate as to Dues and Assessments. The Association shall, upon written request and for a reasonable charge, furnish a certificate signed by an officer of the Association setting forth whether the dues and assessments on a specified Lot have been paid to the date of request, the amount of any delinquent sums, and the due date and amount of the next succeeding dues, assessment or installment thereof. The dues and assessment shall be and become a lien as of the date such amounts first become due and payable.

14. Effect of Nonpayment of Assessments-Remedies of the Association. Any installment of dues or assessment which is not paid when due shall be delinquent. Delinquent dues or assessment shall bear interest from the due date at the rate of sixteen percent (16%) per annum, compounded annually. The Association may bring an action at law against the Owner personally obligated to pay the same, or foreclose the lien against the Lot or Lots, and pursue any other legal or equitable remedy. The Association shall be entitled to recover as a part of the action and shall be indemnified against the interest, costs and reasonable attorneys' fees incurred by the Association with respect to such action. No Owner may waive or otherwise escape liability for the charge and lien provided for herein by nonuse of the Common Area or abandonment of his Lot. The mortgagee of any Lot shall have the right to cure any delinquency of an Owner by payment of all sums due, together with interest, costs and fees. The Association shall assign to such mortgagee all of its rights with respect to such lien and right of foreclosure and such mortgagee may thereupon be subrogated to any rights of the Association.

15. Subordination of the Lien to Mortgagee. The lien of dues and assessments provided for herein shall be subordinate to the lien of any mortgage, contract or deed of trust given as collateral for a home improvement or purchase money loan. Sale or transfer of any Lot shall not affect or terminate the dues and assessment lien.

ARTICLE IV.
EASEMENTS

1. A perpetual license and easement is hereby reserved in favor of and granted to Omaha Public Power District, Northwestern Bell Telephone Company, and any company which has been granted a franchise to provide a cable television system within the Lots, Metropolitan Utilities Company, and Sanitary and Improvement District No. 363 of Douglas County, Nebraska, their successors and assigns, to erect and operate, maintain, repair and renew buried or underground sewers, water and gas mains and cables, lines or conduits and other electric and telephone utility facilities for the carrying and transmission of electric current for light, heat and power and for all telephone and telegraph and message service and for the transmission of signals and sounds of all kinds including signals provided by a cable television system and the reception on, over, through, under and across a five (5) foot wide strip of land abutting the front and the side boundary lines of the Lots; an eight (8) foot wide strip of land abutting the rear boundary lines of all interior Lots and all exterior lots that are adjacent to presently platted and recorded Lots; and a sixteen (16) foot wide strip of land abutting the rear boundary lines of all exterior Lots that are not adjacent to presently platted and recorded Lots. The term exterior Lots is herein defined as those Lots forming the outer perimeter of the Lots. The sixteen (16) foot wide easement will be reduced to an eight (8) foot wide strip when such adjacent land is surveyed, platted and recorded.

2. A perpetual easement is further reserved for the Metropolitan Utilities District of Omaha, their successors and assigns to erect, install, operate, maintain, repair and renew pipelines, hydrants and other related facilities, and to extend thereon pipes, hydrants and other related facilities and to extend therein pipes for the transmission of gas and water on, through, under and across a five (5) foot wide strip of land abutting all cul-de-sac streets; this license being granted for the use and benefit of all present and future owners of these Lots; provided, however, that such licenses and easements are granted upon the specific conditions that if any of such utility companies fail to construct such facilities along any of such Lot lines within thirty-six (36) months of date hereof, or if any such facilities are constructed but are thereafter removed without replacement within sixty (60) days after their removal, then such easement shall automatically terminate and become void as to such unused or abandoned easementways. No permanent buildings, trees, retaining walls or loose rock walls shall be placed in the easementways but same may be used for gardens, shrubs, landscaping and other purposes that do not then or later interfere with the aforementioned uses or rights granted herein.

3. In the event that ninety percent (90%) of all Lots within the subdivision are not improved within five (5) years after the date on which Northwestern Bell Telephone Company files notice that it has completed installation of telephone lines to the Lots in the subdivision (herein the "Subdivision Improvement Date"), then Northwestern Bell Telephone Company may impose a connection charge on each unimproved Lot in the amount of Four Hundred Fifty and no/100 Dollars (\$450.00). A Lot shall be considered as unimproved if construction of a permanent structure has not commenced on a Lot. Construction shall be considered as having commenced if a footing inspection has been requested on the Lot in question by officials of the City or other appropriate governmental authority.

Should such charge be implemented by Northwestern Bell Telephone Company and remain unpaid, then such charge may draw interest at the rate of twelve percent (12%) per annum commencing after the expiration of sixty (60) days from the time all of the following events shall have occurred: (1) the Subdivision Improvement Date, and (2) Northwestern Bell Telephone Company sends each owner of record a written statement or billing for Four Hundred Fifty and no/100 Dollars (\$450.00) for each unimproved Lot.

4. The easement rights granted, reserved and declared in Article II, Section 2 are by this reference incorporated in this Article IV.

5. Other easements are provided for in the final plat of Hillsborough, Phase II which is filed in the Register of Deeds of Douglas County, Nebraska (Book 2018, Page 1).

10

ARTICLE V.
GENERAL PROVISIONS

1. Except for the authority and powers specifically granted to the Declarant, the Declarant or any owner of a Lot named herein shall have the right to enforce by a proceeding at law or in equity, all reservations, restrictions, conditions and covenants now or hereinafter imposed by the provisions of this Declaration either to prevent or restrain any violation or to recover damages or other dues of such violation. Failure by the Declarant or by any owner to enforce any covenant or restriction herein contained shall in no event be deemed a waiver of the right to do so thereafter.

2. The covenants and restrictions of this Declaration shall run with and bind the land in perpetuity. This Declaration may be amended by Bennington Company, a Nebraska corporation, or any person, firm, corporation, partnership, or entity designated in writing by Bennington Company, a Nebraska corporation, in any manner which it may determine in its full and absolute discretion for a period of five (5) years from the date hereof. Thereafter this Declaration may be amended by an instrument signed by the owners of not less than seventy-five percent (75%) of the Lots covered by this Declaration.

3. By the written consent of the Declarant for a period of five (5) years from the date hereof, any or all of the covenants, conditions, restrictions, and easements as they apply to the Lots may be waived, modified, or amended for any Lot or Lots, in any manner, for such a time period and on such conditions, if any, which the Declarant may determine in its full and absolute discretion after considering the benefits and detriments which the waiver, modification or amendment will have on the Hillsborough Subdivision and the Owner requesting the waiver. Declarant's decision on any requested waiver, modification or amendment shall be final and there shall be no right of appeal of Declarant's decision. No responsibility, liability or obligation shall be assumed by or imposed upon Declarant by virtue of the authority granted to Declarant in this Section, or as a result of any act or failure to act by Declarant with respect to any requested waiver, modification, or amendment.

4. Bennington Company, a Nebraska corporation, or its successor or assign, may terminate its status as Declarant under this Declaration, at any time, by filing a Notice of Termination of Status as Declarant. Upon such filing, Association may appoint itself or another entity, association or individual to serve as Declarant, and such appointee shall thereafter serve as Declarant with the same authority and powers as the original Declarant.

5. Invalidity of any covenant by judgment or court order shall in no way affect any of the other provisions hereof, which shall remain in full force and effect.

IN WITNESS WHEREOF, the Declarant has caused these presents to be executed this 30 day of November, 1995.

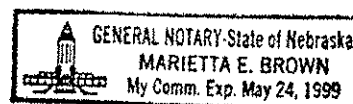
BENNINGTON COMPANY, a Nebraska corporation,
"Declarant"

By Barbara J. Law
President

STATE OF NEBRASKA)
) ss.:
COUNTY OF DOUGLAS)

The foregoing instrument was acknowledged before me this 30th day of November, 1995, by Barbara Shaw, President of BENNINGTON COMPANY, a Nebraska corporation, on behalf of the corporation.

Marietta E. Brown
Notary Public



NOTARIAL SEAL AFFIXED
REGISTER OF DEEDS



1034 555 MISC



26092 92 555-563

THIS PAGE INCLUDED FOR
INDEXING
PAGE DOWN FOR BALANCE OF INSTRUMENT

DECLARATION
OF COVENANTS, CONDITIONS, RESTRICTIONS AND EASEMENTS
OF HILLSBOROUGH, A SUBDIVISION
IN DOUGLAS COUNTY, NEBRASKA

THIS DECLARATION, made on the date hereinafter set forth, is made by MAPLE NORTH ENTERPRISES, INC., a Nebraska corporation, hereinafter referred to as the "Declarant".

PRELIMINARY STATEMENT

The Declarant is the owner of certain real property located within Douglas County, Nebraska and described as follows:

Lots 1 through 532, inclusive, in Hillsborough, a Subdivision, as surveyed, platted and recorded in Douglas County, Nebraska.

Such lots are herein referred to collectively as the "Lots" and individually as each "Lot".

The Declarant desires to provide for the preservation of the values and amenities of Hillsborough, for the maintenance of the character and residential integrity of Hillsborough, and for the acquisition, construction and maintenance of Common Facilities for the use and enjoyment of the residents of Hillsborough.

NOW, THEREFORE, the Declarant hereby declares that each and all of the Lots shall be held, sold and conveyed subject to the following restrictions, covenants, conditions and easements, all of which are for the purpose of enhancing and protecting the value, desirability and attractiveness of the Lots, and the enjoyment of the residents of the Lots. These restrictions, covenants, conditions and easements shall run with such Lots and shall be binding upon all parties having or acquiring any right, title or interest in each Lot, or any part thereof, as is more fully described herein. The Lots, and each Lot is and shall be subject to all and each of the following conditions and other terms:

ARTICLE I.
RESTRICTIONS AND COVENANTS

1. Each Lot shall be used exclusively for single-family residential purposes, except for such Lots or parts thereof as may hereafter be conveyed or dedicated by Declarant, or its successors or assigns, for use in connection with a Common Facility, or as a church, school, park, or for other non-profit use.

2. The Lots shall be subject to the following front yard set back requirements:

<u>Lot Nos.</u>	<u>Set Back Requirements</u>
Lots 1 through 274, inclusive	25 feet
Lots 275 through 425, inclusive	30 feet
Lots 426 through 435, inclusive	25 feet
Lots 436 through 483, inclusive	30 feet
Lots 484 through 488, inclusive	25 feet
Lots 489 through 496, inclusive	30 feet
Lots 497 through 532, inclusive	25 feet

3. No residence, building, fence, wall, driveway, patio, patio enclosure, swimming pool, basketball backboards, dog house, tree house, pool house, antenna, satellite receiving station or "discs", flag pole, solar heating or cooling device, tool shed, wind mill or other external improvement, above or below the ground (herein all referred to as any "Improvement") shall be constructed, erected, placed or permitted to remain on any Lot, nor shall any grading or excavation for any Improvement be commenced, except for Improvements which have been approved by Declarant as follows:

A. An owner desiring to erect an Improvement shall deliver two sets of construction plans, landscaping plans and plot plans to Declarant (herein collectively referred to as the "plans"). Such plans shall include a description type, quality, color and use of materials proposed for the exterior of such Improvement. Concurrent with submission of the plans, Owner shall notify the Declarant of the Owner's mailing address.

B. Declarant shall review such plans in relation to the type and exterior of improvements constructed, or approved for construction, on neighboring Lots and in the surrounding area, and any general scheme or plans formulated by Declarant. In this regard, Declarant intends that the Lots shall be developed residential community with homes constructed of high quality materials. The decision to approve or refuse approval of a proposed Improvement shall be exercised by Declarant to promote development of the Lots and to protect the values, character and residential quality of all Lots. If Declarant determines that the proposed Improvement will not protect and enhance the integrity and character of all the Lots and neighboring Lots as a quality residential community, Declarant may refuse approval of the proposed Improvement.

C. Written Notice of any approval of a proposed Improvement shall be mailed to the owner at the address specified by the owner upon submission of the plans. Such notice shall be mailed, if at all, within thirty (30) days after the date of submission of the plans. If notice of approval is not mailed within such period, the proposed Improvement shall be deemed disapproved by Declarant.

D. No Lot owner, or combination of Lot owners, or other person or persons shall have any right to any action by Declarant, or to control, direct or influence the acts of the Declarant with respect to any proposed Improvement. No responsibility, liability or obligation shall be assumed by or imposed upon Declarant by virtue of the authority granted to Declarant in this Section, or as a result of any act or failure to act by Declarant with respect to any proposed Improvement.

4. No single-family residence shall be created, altered, placed or permitted to remain on any Lot other than one detached single-family dwelling which does not exceed two and one-half stories in height.

5. The exposed front foundation walls and any foundation walls facing any street of all main residential structures must be constructed of or faced with brick or simulated brick or other material approved by Declarant. All exposed side and rear concrete or concrete block foundation walls not facing a street must be painted. All driveways must be constructed of concrete, brick, paving stone, or laid stone. All foundations shall be constructed of concrete, concrete blocks, brick or stone. Fireplace chimneys shall be covered with brick, wood, or other material approved in writing by Declarant. Unless other materials are specifically approved by Declarant, the roof of all Improvements shall be covered with asphalt shingles or other approved material.

6. No advertising signs, billboards, unsightly objects or nuisances shall be erected, placed or permitted to remain on any Lot except one sign per Lot consisting of not more than six (6) square feet advertising a lot as "For Sale". No business activities of any kind whatsoever shall be conducted on any lot; nor shall the premises be used in any way for any purpose which may endanger the health or unreasonably disturb the owner or owners of any Lot or any resident thereof. Provided, however, the foregoing paragraph shall not apply to the business activities, signs and billboards or the construction and maintenance of buildings, if any, by Declarant, their agents or assigns, during the construction and sale of the Lots.

7. No exterior television or radio antenna or disc of any sort shall be permitted on any Lot, unless approved by Declarant.

8. No repair of any boats, automobiles, motorcycles, trucks, campers or similar vehicles requiring a continuous time period in excess of forty-eight (48) hours shall be permitted on any Lot at any time; nor shall vehicles offensive to the neighborhood be visibly stored, parked or abandoned on any Lot. No unused building material, junk or rubbish shall be left exposed on the Lot except during actual building operations, and then only in as neat and inconspicuous a manner as possible.

9. No boat, camper, trailer, auto-drawn or mounted trailer of any kind, mobile home, truck, aircraft, camper truck or similar chattel shall be maintained or stored on any part of a Lot (other than in an enclosed structure) for more than twenty (20) days within a calendar year. No motor vehicle may be parked or stored outside on any Lot, except vehicles driven on a regular basis by the occupants of the dwelling located on such Lot. No grading or excavating equipment, tractors or semitractors/trailers shall be stored, parked, kept or maintained in any yards, driveways or streets. However, this Section 9 shall not apply to trucks, tractors or commercial vehicles which are necessary for the construction of residential dwellings during the period of construction. All residential Lots shall provide at least the minimum number of off street parking areas or spaces for private passenger vehicles required by the applicable zoning ordinances of the City of Omaha, Nebraska.

10. No incinerator or trash burner shall be permitted on any Lot. No garbage or trash can or container or fuel tank shall be permitted unless completely screened from view, except for pickup purposes. No garden lawn or maintenance equipment of any kind whatsoever shall be stored or permitted to remain outside of any dwelling or suitable storage facility, except when in actual use. No garbage, refuse, rubble or cutting shall be deposited on any street, road or Lot. No clothes line shall be permitted outside of any dwelling at any time, except one (1) umbrella-type clothes line per lot maintained in the rear area of the Lot. Produce or vegetable gardens may only be maintained in rear yards.

11. Exterior lighting installed on any Lot shall either be indirect or of such a controlled focus and intensity as not to disturb the residents of adjacent Lots.

12. No fence shall be permitted to extend beyond the front line of a main residential structure. No hedges or mass planted shrubs shall be permitted more than ten (10) feet in front of the front building line. Unless other materials are specifically approved in writing by Declarant, fences shall only be composed of wood or wrought iron. No fence shall be of the chain link or wire types. No fences or walls shall exceed a height of six (6) feet. All Lots will be fully sodded at the time of substantial completion of the dwelling located on the Lot.

13. No swimming pool may extend more than one foot above ground level.

14. Construction of any Improvement shall be completed within one (1) year from the date of commencement of excavation or construction of the Improvement. No excavation dirt shall be spread across any Lot in such a fashion as to materially change the grade or contour of any Lot.

15. A public sidewalk shall be constructed of concrete four (4) feet wide by four (4) inches thick in front of each Lot and upon each street side of each corner Lot. The sidewalk shall be placed five (5) feet back of the street curb line and shall be constructed by the owner of the Lot prior to the time of completion of the main structure and before occupancy thereof; provided, however, this provision shall vary to comply with any requirements of the City of Omaha.

16. Driveway approaches between the sidewalk and curb on each Lot shall be constructed of concrete. Should repair or replacement of such approach be necessary, the repair or replacement shall also be of concrete. No asphalt overlay of driveway approaches will be permitted.

17. No stable or other shelter for any animal, livestock, fowl or poultry shall be erected, altered, placed or permitted to remain on any Lot, except for

one dog house constructed for one (1) dog; provided always that the construction plans, specifications and the location of the proposed structure have been first approved by Declarant, or its assigns, if required by this Declaration. Dog houses shall only be allowed at the rear of the residence, concealed from public view. No dog runs or kennels of any kind shall be allowed in Hillsborough Subdivision. No livestock or agricultural-type animals shall be allowed in Hillsborough subdivision, including pot-bellied pigs.

18. Any exterior air conditioning condenser unit shall be placed in the rear yard or any side yards so as not to be visible from public view. No grass, weeds or other vegetation will be grown or otherwise permitted to commence or continue, and no dangerous, diseased or otherwise objectionable shrubs or trees will be maintained on any Lot so as to constitute an actual or potential public nuisance, create a hazard or undesirable proliferation, or detract from a neat and trim appearance. Vacant Lots shall not be used for dumping of earth or any waste materials, and no vegetation on vacant Lots shall be allowed to reach a height in excess of twelve (12) inches.

19. No Residence shall be constructed on a Lot unless the entire Lot, as originally platted, is owned by one owner of such Lot, except if parts of two or more platted Lots have been combined into one Lot which is at least as wide as the narrowest Lot on the original plat, and is as large in area as the largest Lot in the original plat.

20. No structure of a temporary character, carport, trailer, basement, tent, outbuilding or shack shall be erected upon or used on any Lot at any time, either temporarily or permanently. No structure or dwelling shall be moved from outside Hillsborough to any Lot without the written approval of Declarant.

21. All utility service lines from each Lot line to a dwelling or other Improvement shall be underground.

ARTICLE II. BOUNDARY FENCE

1. Declarant plans to construct boundary fences along both 144th Street and 132nd Street (collectively the "Boundary Fence"). The 144th Street Boundary Fence will be situated on the westerly most boundary line of Lots 258 through 274, inclusive, and 499 through 501, inclusive, and will extend east approximately twenty-five (25) feet. The 132nd Street Boundary Fence will be situated on the easterly most boundary line of Lots 7 through 9, inclusive, and will extend west approximately twenty-five (25) feet. Each of such lots are collectively referred to as the "Boundary Lots".

2. Declarant hereby declares that the Boundary Lots are subject to a permanent and exclusive right and easement in favor of Declarant and the Hillsborough Homeowners Association to maintain, repair, renew, paint, reconstruct, install, and replace the Boundary Fence. Without limitation of the rights and easements granted by this Declaration, the Declarant or Association may come upon any of the Boundary Lots for the purpose of constructing, installing, painting, renewing, reconstructing, repairing, maintaining, removing, and replacing the Boundary Fence.

3. The rights and easements granted in this Article shall fully and finally terminate as to any Boundary Lot if: (i) the owner of the Boundary Lot gives written notice to the Association that the Association has failed to maintain the Boundary Fence on the Owner's Lot in neat and orderly condition and in good repair; and (ii) the Association fails to place the Boundary Fence on the Owner's Lot into good order and repair within ninety (90) days after the written notice.

ARTICLE III. HOMEOWNERS' ASSOCIATION

1. The Association. Declarant has caused the incorporation of HILLSBOROUGH HOMEOWNERS ASSOCIATION, a Nebraska not for profit corporation

(hereinafter referred to as the "Association"). The Association has as its purpose the promotion of the health, safety, recreation, welfare and enjoyment of the residents of the Lots, including:

A. The acquisition, construction, landscaping, improvement, equipment, maintenance, operation, repair, upkeep and replacement of Common Facilities for the general use, benefit and enjoyment of the Members. Common Facilities may include recreational facilities such as swimming pools, tennis courts, health facilities, playgrounds and parks; dedicated and nondedicated roads, paths, ways and green areas; and signs and entrances for Hillsborough. Common Facilities may be situated on property owned or leased by the Association, on public property, on private property subject to an easement in favor of the Association, or on property dedicated to a Sanitary Improvement District.

B. The promulgation, enactment, amendment and enforcement of rules and regulations relating to the use and enjoyment of any Common Facilities, provided always that such rules are uniformly applicable to all Members. The rules and regulations may permit or restrict use of the Common Facilities by Members, their families, their guests, and/or by other persons, who may be required to pay a fee or other charge in connection with the use or enjoyment of the Common Facility.

C. The exercise, promotion, enhancement and protection of the privileges and interests of the residents of Hillsborough; and the protection and maintenance of the residential character of Hillsborough.

2. Membership and Voting. Hillsborough is divided into five hundred thirty-two (532) separate lots (referred to as the "Lots"). The "Owner" of each Lot shall be a Member of this Association. For purposes of this Declaration, the term "Owner" of a Lot means and refers to the record owner, whether one or more persons or entities, of fee simple title to a Lot, but excluding however those parties having any interest in any of such Lot merely as security for the performance of an obligation (such as a contract seller, the trustee or beneficiary of a deed of trust, or a mortgagee). The purchaser of a Lot under a land contract or similar instrument shall be considered to be the "Owner" of the Lot for purposes of this Declaration. Membership shall be appurtenant to ownership of each Lot, and may not be separated from ownership of each Lot.

The Owner of each Lot, whether one or more persons and entities, shall be entitled to one (1) vote on each matter properly coming before the Members of the Association.

3. Purposes and Responsibilities. The Association shall have the powers conferred upon not for profit corporations by the Nebraska Nonprofit Corporation Act, and all powers and duties necessary and appropriate to accomplish the Purposes and administer the affairs of the Association. The powers and duties to be exercised by the Board of Directors, and upon authorization of the Board of Directors by the Officers, shall include but shall not be limited to the following:

A. The acquisition, development, maintenance, repair, replacement, operation and administration of Common Facilities, and the enforcement of the rules and regulations relating to the Common Facilities.

B. The landscaping, mowing, watering, repair and replacement of parks and other public property and improvements on parks or public property within or near Hillsborough.

C. The fixing, levying, collecting, abatement, and enforcement of all charges, dues, or assessments made pursuant to the terms of this Declaration.

D. The expenditure, commitment and payment of Association funds to accomplish the purposes of the Association including, but not limited to, payment for purchase of insurance covering any Common Facility against property damage and casualty, and purchase of liability insurance coverages for the Association, the Board of Directors of the Association and the Members.

E. The exercise of all of the powers and privileges, and the performance of all of the duties and obligations of the Association as set forth in this Declaration, as the same may be amended from time to time.

F. The acquisition by purchase or otherwise, holding, or disposition of any right, title or interest in real or personal property, wherever located, in connection with the affairs of the Association.

G. The deposit, investment and reinvestment of Association funds in bank accounts, securities, money market funds or accounts, mutual funds, pooled funds, certificates of deposit or the like.

H. The employment of professionals and consultants to advise and assist the Officers and Board of Directors of the Association in the performance of their duties and responsibilities for the Association.

I. General administration and management of the Association, and execution of such documents and doing and performance of such acts as may be necessary or appropriate to accomplish such administration or management.

J. The doing and performing of such acts, and the execution of such instruments and documents, as may be necessary or appropriate to accomplish the purposes of the Association.

4. Mandatory Duties of Association. The Association shall maintain and repair the fence and signs which have been installed between Hillsborough Drive and Ames Avenue east of 144th Street along with Sahler Street and west of 132nd Street, and Hillsborough Subdivision in generally good and neat condition.

5. Imposition of Dues and Assessments. The Association may fix, levy and charge the Owner of each Lot with dues and assessments (herein referred to respectively as "dues and assessments") under the following provisions of this Declaration. Except as otherwise specifically provided, the dues and assessments shall be fixed by the Board of Directors of the Association and shall be payable at the times and in the manner prescribed by the Board.

6. Abatement of Dues and Assessments. Notwithstanding any other provision of this Declaration, the Board of Directors may abate all or part of the dues or assessments due in respect of any Lot, and shall abate all dues and assessments due in respect of any Lot during the period such Lot is owned by the Declarant.

7. Lien and Personal Obligations for Dues and Assessments. The assessments and dues, together with interest thereon, costs and reasonable attorneys' fees, shall be the personal obligation of the Owner of each Lot at the time when the dues or assessments first become due and payable. The dues and assessments, together with interest thereon, costs and reasonable attorneys' fees, shall also be a charge and continuing lien upon the Lot in respect of which the dues and assessments are charged. The personal obligation for delinquent assessments shall not pass to the successor in title to the Owner at the time the dues and assessments become delinquent unless such dues and assessments are expressly assumed by the successors, but all successors shall take title subject to the lien for such dues and assessments, and shall be bound to inquire of the Association as to the amount of any unpaid assessments or dues.

8. Purpose of Dues. The dues collected by the Association may be committed and expended to accomplish the purposes of the Association described in Section 1 of this Article, and to perform the Powers and Responsibilities of the Association described in Sections 3 and 4 of this Article.

9. Maximum Annual Dues. Unless excess dues have been authorized by the Members in accordance with Section 11, below, the aggregate dues which may become due and payable in any year shall not exceed the greater of:

A. Sixty and no/100 Dollars (\$60.00) per Lot.

B. In each calendar year beginning on January 1, 199_, one hundred twenty-five percent (125%) of the aggregate dues charged in the previous calendar year.

10. Assessments for Extraordinary Costs. In addition to the dues, the Board of Directors may levy an assessment or assessments for the purpose of defraying, in whole or in part, the costs of any acquisition, construction, reconstruction, repair, painting, maintenance, improvement, or replacement of any Common Facility, including fixtures and personal property related thereto, and related facilities. The aggregate assessments in each calendar year shall be limited in amount to Two Hundred and no/100 Dollars (\$200.00) per Lot.

11. Excess Dues and Assessments. With the approval of seventy-five percent of the Members of the Association, the Board of Directors may establish dues and/or assessments in excess of the maximums established in this Declaration.

12. Uniform Rate of Assessment. Assessments and dues shall be fixed at a uniform rate as to all Lots, but dues may be abated as to individual Lots, as provided in Section 6, above.

13. Certificate as to Dues and Assessments. The Association shall, upon written request and for a reasonable charge, furnish a certificate signed by an officer of the Association setting forth whether the dues and assessments on a specified Lot have been paid to the date of request, the amount of any delinquent sums, and the due date and amount of the next succeeding dues, assessment or installment thereof. The dues and assessment shall be and become a lien as of the date such amounts first become due and payable.

14. Effect of Nonpayment of Assessments-Remedies of the Association. Any installment of dues or assessment which is not paid when due shall be delinquent. Delinquent dues or assessment shall bear interest from the due date at the rate of sixteen percent (16%) per annum, compounded annually. The Association may bring an action at law against the Owner personally obligated to pay the same, or foreclose the lien against the Lot or Lots, and pursue any other legal or equitable remedy. The Association shall be entitled to recover as a part of the action and shall be indemnified against the interest, costs and reasonable attorneys' fees incurred by the Association with respect to such action. No Owner may waive or otherwise escape liability for the charge and lien provided for herein by nonuse of the Common Area or abandonment of his Lot. The mortgagee of any Lot shall have the right to cure any delinquency of an Owner by payment of all sums due, together with interest, costs and fees. The Association shall assign to such mortgagee all of its rights with respect to such lien and right of foreclosure and such mortgagee may thereupon be subrogated to any rights of the Association.

15. Subordination of the Lien to Mortgagee. The lien of dues and assessments provided for herein shall be subordinate to the lien of any mortgage, contract or deed of trust given as collateral for a home improvement or purchase money loan. Sale or transfer of any Lot shall not affect or terminate the dues and assessment lien.

ARTICLE IV.
EASEMENTS

1. A perpetual license and easement is hereby reserved in favor of and granted to Omaha Public Power District, Northwestern Bell Telephone Company, and any company which has been granted a franchise to provide a cable television system within the Lots, Metropolitan Utilities Company, and Sanitary and Improvement District No. 363 of Douglas County, Nebraska, their successors and assigns, to erect and operate, maintain, repair and renew buried or underground sewers, water and gas mains and cables, lines or conduits and other electric and telephone utility facilities for the carrying and transmission of electric current for light, heat and power and for all telephone and telegraph and message service and for the transmission of signals and sounds of all kinds including signals provided by a cable television system and the reception on, over, through, under and across a five (5) foot wide strip of land abutting the front and the side boundary lines of the Lots; an eight (8) foot wide strip of land abutting the rear boundary lines of all interior Lots and all exterior lots that are adjacent to presently platted and recorded Lots; and a sixteen (16) foot wide strip of land abutting the rear boundary lines of all exterior Lots that are not adjacent to presently platted and recorded Lots. The term exterior Lots is herein defined as those Lots forming the outer perimeter of the Lots. The sixteen (16) foot wide easement will be reduced to an eight (8) foot wide strip when such adjacent land is surveyed, platted and recorded.

2. A perpetual easement is further reserved for the Metropolitan Utilities District of Omaha, their successors and assigns to erect, install, operate, maintain, repair and renew pipelines, hydrants and other related facilities, and to extend thereon pipes, hydrants and other related facilities and to extend therein pipes for the transmission of gas and water on, through, under and across a five (5) foot wide strip of land abutting all cul-de-sac streets; this license being granted for the use and benefit of all present and future owners of these Lots; provided, however, that such licenses and easements are granted upon the specific conditions that if any of such utility companies fail to construct such facilities along any of such Lot lines within thirty-six (36) months of date hereof, or if any such facilities are constructed but are thereafter removed without replacement within sixty (60) days after their removal, then such easement shall automatically terminate and become void as to such unused or abandoned easementways. No permanent buildings, trees, retaining walls or loose rock walls shall be placed in the easementways but same may be used for gardens, shrubs, landscaping and other purposes that do not then or later interfere with the aforementioned uses or rights granted herein.

3. In the event that ninety percent (90%) of all Lots within the subdivision are not improved within five (5) years after the date on which Northwestern Bell Telephone Company files notice that it has completed installation of telephone lines to the Lots in the subdivision (herein the "Subdivision Improvement Date"), then Northwestern Bell Telephone Company may impose a connection charge on each unimproved Lot in the amount of Four Hundred Fifty and no/100 Dollars (\$450.00). A Lot shall be considered as unimproved if construction of a permanent structure has not commenced on a Lot. Construction shall be considered as having commenced if a footing inspection has been requested on the Lot in question by officials of the City or other appropriate governmental authority.

Should such charge be implemented by Northwestern Bell Telephone Company and remain unpaid, then such charge may draw interest at the rate of twelve percent (12%) per annum commencing after the expiration of sixty (60) days from the time all of the following events shall have occurred: (1) the Subdivision Improvement Date, and (2) Northwestern Bell Telephone Company sends each owner of record a written statement or billing for Four Hundred Fifty and no/100 Dollars (\$450.00) for each unimproved Lot.

4. Other easements are provided for in the final plat of Hillsborough which is filed in the Register of Deeds of Douglas County, Nebraska (Book 1931, Page 157).

BOOK 1034 PAGE 563

ARTICLE V.
GENERAL PROVISIONS

1. Except for the authority and powers specifically granted to the Declarant, the Declarant or any owner of a Lot named herein shall have the right to enforce by a proceeding at law or in equity, all reservations, restrictions, conditions and covenants now or hereinafter imposed by the provisions of this Declaration either to prevent or restrain any violation or to recover damages or other dues of such violation. Failure by the Declarant or by any owner to enforce any covenant or restriction herein contained shall in no event be deemed a waiver of the right to do so thereafter.

2. The covenants and restrictions of this Declaration shall run with and bind the land in perpetuity. This Declaration may be amended by Maple North Enterprises, Inc., a Nebraska corporation, or any person, firm, corporation, partnership, or entity designated in writing by Maple North Enterprises, Inc., a Nebraska corporation, in any manner which it may determine in its full and absolute discretion for a period of five (5) years from the date hereof. Thereafter this Declaration may be amended by an instrument signed by the owners of not less than seventy-five percent (75%) of the Lots covered by this Declaration.

3. Maple North Enterprises, Inc., a Nebraska corporation, or its successor or assign, may terminate its status as Declarant under this Declaration, at any time, by filing a Notice of Termination of Status as Declarant. Upon such filing, Association may appoint itself or another entity, association or individual to serve as Declarant, and such appointee shall thereafter serve as Declarant with the same authority and powers as the original Declarant.

4. Invalidity of any covenant by judgment or court order shall in no way affect any of the other provisions hereof, which shall remain in full force and effect.

IN WITNESS WHEREOF, the Declarant has caused these presents to be executed this 30th day of September, 1992.

MAPLE NORTH ENTERPRISES, INC., a
Nebraska corporation, "Declarant"

By Robert P. Horgan
President

STATE OF NEBRASKA)
COUNTY OF DOUGLAS) ss.:

The foregoing instrument was acknowledged before me this 30th day of September, 1992, by Robert P. Horgan, President of MAPLE NORTH ENTERPRISES, INC., a Nebraska corporation, on behalf of the corporation.

2002 H

misc

BK 1034 N Comp C/O FE
PG 555-563 DEL OK MC OK
OF MISC COMP OK F/B MR. 16530

311 Robert M. Horgan
Notary Public
RECEIVED
SEP 2 11 13 AM '92
GEORGE J. BUGLEWICZ
REGISTER OF DEEDS
DOUGLAS COUNTY, NE

MAENNER/HORGAN DEVELOPMENT CO.
3405 No. 132nd St.
Omaha, NE 68164-2541



1162 545 MISC



12979 95 545-547

RECEIVED
DEC 1 12 04 PM '95
REGISTRATION
DOUGLAS COUNTY, NE

FIRST AMENDMENT TO
DECLARATION OF COVENANTS, CONDITIONS,
RESTRICTIONS AND EASEMENTS OF
HILLSBOROUGH, A SUBDIVISION IN
DOUGLAS COUNTY, NEBRASKA

This First Amendment is made to the Declaration of Covenants, Conditions, Restrictions and Easements of Hillsborough, a subdivision in Douglas County, Nebraska, dated September 30, 1992, and recorded with the Douglas County Register of Deeds on October 11, 1992, Miscellaneous Records, in Book 1034 at Page 555 (the "Declaration"), by Maple North Enterprises, Inc., a Nebraska corporation (referred to as the "Declarant").

PRELIMINARY STATEMENT

The Declaration was made by the Declarant in connection with the development of Lots 1 through 532, inclusive, in Hillsborough, a subdivision, as surveyed, platted and recorded in Douglas County, Nebraska (such lots are herein referred to collectively as the "Lots" and individually as each "Lot"). The Lots are part of Hillsborough, a residential subdivision in Douglas County, Nebraska ("Hillsborough").

Lots 1 through 14, inclusive, Hillsborough, have been subdivided or replatted and are now known by legal description as follows (herein the "Townhome Lots"):

MC-16563
Lots 1 and 2, Hillsborough Replat 23, being a replat of Lot 1, Hillsborough Replat 13, a subdivision as surveyed, platted and recorded in Douglas County, Nebraska.

MC-16556
Lots 1 and 2, Hillsborough Replat 18, being a replat of Lot 2, Hillsborough Replat 13, a subdivision as surveyed, platted and recorded in Douglas County, Nebraska.

MC-16547
Lots 1 and 2, Hillsborough Replat 14, being a replat of Lot 3, Hillsborough, a subdivision as surveyed, platted and recorded in Douglas County, Nebraska.

MC-16557
Lots 1 and 2, Hillsborough Replat 19, being a replat of Lot 4, Hillsborough, a subdivision as surveyed, platted and recorded in Douglas County, Nebraska.

MC-16545
Lots 1 and 2, Hillsborough Replat 12, being a replat of Lot 5, Hillsborough, a subdivision as surveyed, platted and recorded in Douglas County, Nebraska.

MC-16562
Lots 1 and 2, Hillsborough Replat 22, being a replat of Lot 6, Hillsborough, a subdivision as surveyed, platted and recorded in Douglas County, Nebraska.

MC-16536
Lots 1113 and 1114, Hillsborough, being a replat of Lot 7, Hillsborough, a subdivision as surveyed, platted and recorded in Douglas County, Nebraska.

MC-16541
Lots 1115 and 1116, Hillsborough, being a replat of Lot 8, Hillsborough, a subdivision as surveyed, platted and recorded in Douglas County, Nebraska.

MC-16550
Lots 1 and 2, Hillsborough Replat 15, being a replat of Lot 9, Hillsborough, a subdivision as surveyed, platted and recorded in Douglas County, Nebraska.

MC-16559
Lots 1123 and 1124, Hillsborough, being a replat of Lot 10, Hillsborough, a subdivision as surveyed, platted and recorded in Douglas County, Nebraska.

MC-16551
Lots 1 and 2, Hillsborough Replat 17, being a replat of Lot 11, Hillsborough, a subdivision as surveyed, platted and recorded in Douglas County, Nebraska.

12979

FEES 303.50
DEL C/O CONTINUED
LEGAL PG SCANNED BY

MC-16549
Lots 1121 and 1122, Hillsborough, being a replat of Lot 12, Hillsborough, a subdivision as surveyed, platted and recorded in Douglas County, Nebraska.

MC-16552
Lots 1 and 2, Hillsborough Replat 16, being a replat of Lot 13, Hillsborough, a subdivision as surveyed, platted and recorded in Douglas County, Nebraska.

MC-16558
Lots 1 and 2, Hillsborough Replat 20, being a replat of Lot 14, Hillsborough, a subdivision as surveyed, platted and recorded in Douglas County, Nebraska.

Lots 502 through 532, inclusive, Hillsborough, have been subdivided or replatted and are now known by legal description as follows (herein the "Additional Replatted Lots"):

MC-16533
Lots 1 through 62, inclusive, Hillsborough Replat 3, being a replat of Lots 502 through 532, inclusive, in Hillsborough, a subdivision, as surveyed, platted and recorded in Douglas County, Nebraska.

Declarant has considered amendment of the Declaration to exclude the Townhome Lots from encumbrance by Article I, Section 19 of the Declaration and amendment of Article I, Section 3, Subparagraph B of the Declaration, and has considered adding a new Article III, Section 16 and Article V, Section 5 to the Declaration. Article V, Section 2 of the Declaration allows the Declarant to amend the Declaration in any manner which it may determine in its full and absolute discretion for a period of five (5) years from the date of the Declaration. Declarant has investigated the effect which the proposed amendments to the Declaration would have on the Lots and has concluded that the amendments would further the preservation of Hillsborough, would further the maintenance of the character and residential integrity of Hillsborough, and would further the intent, purpose and protection afforded to the Lots by the Declaration.

NOW, THEREFORE, pursuant to the authority granted to the Declarant in Article V, Section 2 of the Declaration, Declarant hereby amends and supplements the Declaration as follows:

1. The Townhome Lots and the Additional Replatted Lots shall not be restricted or encumbered by Article I, Section 19 of the Declaration but shall otherwise remain subject to the covenants, conditions, restrictions and easements of the Declaration and as subdivided or replatted each being deemed a Lot.

2. Article I, Section 3, Subparagraph B of the Declaration shall be amended in its entirety to provide as follows:

B. Declarant shall review such plans in light of the conditions and restrictions in Article I of this Declaration and in relation to the type and exterior of improvements which have been constructed, or approved for construction, on the Lots. In this regard, Declarant intends that the Lots shall be developed as a residential community with homes constructed of high quality materials. The decision to approve or refuse approval of a proposed improvement shall be exercised by Declarant in a reasonable manner to promote conformity and harmony of the external design of the improvements constructed within the Hillsborough Subdivision and to protect the value, character and residential quality of all Lots in a manner consistent with this Declaration. Atypical improvements and home designs such as dome houses, A-frame houses and log cabins will not be approved unless the Declarant determines that construction of these improvements will not be materially inconsistent with the scheme of development contemplated by this Declaration. If Declarant determines that the external design and location of the proposed improvement does not conform with the standards or requirements of this Declaration, does not conform with the surrounding improvements and topography or will not protect and enhance the integrity and character of all the Lots and neighboring Lots, if any, as a quality residential community, Declarant may refuse approval of any proposed improvement.

3. Article III, Section 16 shall provide as follows:

16. Additional Lots. From time to time, without the consent or approval of an Owner or Member, the Association may be expanded to include additional residential lots in any subdivision which is contiguous to any of the Lots, or which is developed as a phase of the Hillsborough Subdivision. Such expansion(s) may be effected from time to time by recordation with the Register of Deeds of Douglas County, Nebraska, of a Declaration of Covenants, Conditions, Restrictions and Easements, setting forth the identity of the additional residential lots (hereinafter the "Subsequent Phase Declaration"). Upon the recording of any Subsequent Phase Declaration which expands the residential lots included in the Association, the additional lots identified in the subsequent Phase Declaration shall be considered to be and shall be included in the "Lots" for purposes of this Article III, and the owners of the additional residential lots shall be Members of the Association with all rights,

privileges and obligations accorded or accruing to Members of the Association.

4. Article V, Section 5 shall provide as follows:

5. By written consent of the Declarant, for a period of five (5) years from the date of the Declaration, any or all of the covenants, conditions, restrictions, and easements as they apply to the Lots may be waived, modified or amended for any Lot or Lots, in any manner, for such a time period, and on such conditions, if any, which the Declarant may determine in its full and absolute discretion after considering the benefits and detriments which the waiver, modification or amendment will have on the Hillsborough Subdivision and the owner requesting the waiver. Declarant's decision on any request, waiver, modification or amendment shall be final and there shall be no right of appeal of Declarant's decision. No responsibility, liability or obligation shall be assumed by or imposed upon Declarant by virtue of the authority granted to Declarant in this Section, or as a result of any act or failure to act by Declarant with respect to any request for waiver, modification or amendment.

5. In each and every other respect, the Declaration shall remain in full force and effect according to its terms.

6. Invalidity of any covenant by judgment or court order shall in no way affect any of the other provisions hereof, which shall remain in full force and effect.

IN WITNESS WHEREOF, Declarant has executed this First Amendment as of the 30th day of November, 1995:

MAPLE NORTH ENTERPRISES, a Nebraska corporation, "Declarant"

By

Robert P. Horgan
President

STATE OF NEBRASKA }
COUNTY OF DOUGLAS } ss.:

The foregoing instrument was acknowledged before me this 30th day of November, 1995, by Robert P. Horgan, President of Maple North Enterprises, a Nebraska corporation, on behalf of the corporation.



Donna M. Nissen
Notary Public

NOTARIAL SEAL AFFIXED
REGISTER OF DEEDS.

Box 16 Spence
TA-25319

NEBR DOC STAMP TAX	
3778	Date 1-8-93
By DH	

CASH 192H BK 1942 R 1-15-11 FBPI-6000
 TYPE deed PG 189-191 C/O COMP Y SCAN Y
 FEE 1550 OF Deed LEGLPG 191 MC FV

RECEIVED

JAN 8 12:37 PM '93

GEORGE J. BUGLER
REGISTER OF DEEDS
DOUGLAS COUNTY, NE

WARRANTY DEED

This Warranty Deed made on this 30th day of December, 1992, by EDWIN D. SCHOENING and JANICE L. SCHOENING, husband and wife, and FRANK R. KREJCI and VERA JANE KREJCI, husband and wife, and TERRANCE A. HOGAN and DEBORAH K. HOGAN, husband and wife, all of Omaha, Nebraska, as tenants in common, (hereinafter "Grantors") and BENNINGTON COMPANY, a Nebraska corporation of Omaha, Nebraska, (hereinafter "Grantee").

Grantors, in consideration of Ten Dollars (\$10.00) and other good and valuation consideration, receipt of which is acknowledged, convey unto Grantee the following described real estate in Douglas County, Nebraska:

See Exhibit "A", which is attached hereto and incorporated herein by this reference, (hereinafter the "Real Estate").

Grantors covenant, jointly and severally, with the Grantee that:

1. Grantors are lawfully seised of such Real Estate; that the Real Estate is free from covenants, conditions, restrictions, easements and special assessments, except those of record; and that the Real Estate is free and clear from encumbrances except as hereinbelow set forth:

a. A Deed of Trust dated January 31, 1992, given by the Estate of Jay Dillon, Sr., as Trustor, to the Bank of Bennington as Trustee and Beneficiary; and

b. A Second Deed of Trust dated January 31, 1992, given by KHS Partnership, a Nebraska general partnership, to Thomas H. Penke, Trustee for the Estate of Jay Dillon, Sr., Beneficiary.

c. Any "greenbelt" taxes which may be extended against the Real Estate as a result of the disqualification of the Real Estate for special valuation under Section 77-1343 et. seq. of the Nebraska Revised Statutes.

2. Grantors have legal power and lawful authority to convey the Real Estate;

3. Grantors warrant and will defend the title to the Real Estate against the lawful claims of all persons.

GRANTORS:

By: Edwin D. Schoening
EDWIN D. SCHOENING

By: Janice L. Schoening
JANICE L. SCHOENING

By: Frank R. Krejci
FRANK R. KREJCI

By: Vera Jane Krejci
VERA JANE KREJCI

By: Terrance A. Hogan
TERRANCE A. HOGAN

By: Deborah K. Hogan
DEBORAH K. HOGAN

STATE OF NEBRASKA)
) ss.
COUNTY OF DOUGLAS)


On this 30th day of December, 1992, before me, the undersigned, a Notary Public in and for said County and State, personally appeared the above-named EDWIN D. SCHOENING and JANICE L. SCHOENING, husband and wife, to me known as the identical persons whose names are subscribed to the foregoing Warranty Deed, and acknowledged that they executed the Warranty Deed as their voluntary act and deed.



Linda L. Decker
Notary Public

STATE OF NEBRASKA)
) ss.
COUNTY OF DOUGLAS)


On this 30th day of December, 1992, before me, the undersigned, a Notary Public in and for said County and State, personally appeared the above-named FRANK R. KREJCI and VERA JANE KREJCI, husband and wife, to me known as the identical persons whose names are subscribed to the foregoing Warranty Deed, and acknowledged that they executed the Warranty Deed as their voluntary act and deed.



Linda L. Decker
Notary Public

STATE OF NEBRASKA)
) ss.
COUNTY OF DOUGLAS)

On this 30th day of December, 1992, before me, the undersigned, a Notary Public in and for said County and State, personally appeared the above-named, TERRANCE A. HOGAN and DEBORAH K. HOGAN, husband and wife, to me known as the identical persons whose names are subscribed to the foregoing Warranty Deed, and acknowledged that they executed the Warranty Deed as their voluntary act and deed.




Linda L. Decker
Notary Public

Return this document to:

BROWN & WOLFF, P.C.
Suite 270 Embassy Tower
9300 Underwood Avenue
Omaha, NE 68114-2685

TS	R	EE
DEL	CD	CC
LEGAL PG	SCAN	FV

DEED OF TRUST



RECEIVED
SEP 16 8 55 AM '94
GEORGE J. BUGLEWICZ
REGISTER OF DEEDS
DOUGLAS COUNTY, NE

This Deed of Trust made this 19th day of August, 1994 by:

Trustor: **BENNINGTON COMPANY**, a Nebraska corporation

Address: 9300 Underwood Avenue, Suite 270, Omaha, NE 68114

Beneficiary: **MAURICE M. UDES**

Address: 9627 Oak Circle, Omaha, NE 68124

Trustee: **PAUL M. BROWN**

Address: 9300 Underwood Avenue, Omaha, NE 68114

For valuable consideration, Trustor irrevocably grants, conveys and assigns to Trustee, **IN TRUST, WITH POWER OF SALE**, for the benefit and security of Beneficiary, under and subject to the terms and conditions of this Deed of Trust, the real property located in Douglas County, Nebraska, and legally described on Exhibit "A" attached hereto and incorporated herein by this reference (hereinafter called the Premises), together with all buildings and improvements thereon, all rents, profits, royalties, income and other benefits derived from the Premises; all easements, licenses, rights of-way now or hereafter accruing to the Premises (collectively referred to as the "Security") and,

FOR THE PURPOSE OF SECURING:

(a) The payment of the debt to the Beneficiary evidenced by the Trustor's Note dated December 31, 1992, in the principal sum of THREE MILLION ONE HUNDRED EIGHTY TWO THOUSAND SIX HUNDRED NINETY-SEVEN DOLLARS AND 52/100 (\$3,182,697.52) and the Trustor's Note dated August 19, 1994, in the principal sum of FOUR MILLION DOLLARS AND NO CENTS (\$4,000,000.00) (hereinafter collectively referred to as the "Notes"), together with interest, and upon the terms provided in the Note and any and all renewals, modifications and extensions of the Notes;

(b) The performance of each agreement between the Trustor and Beneficiary and the covenants of the Trustor in this Deed of Trust;

TO PROTECT THE SECURITY OF THIS DEED OF TRUST, TRUSTOR HEREBY COVENANTS AND AGREES AS FOLLOWS:

1. **Obligation.** Trustor shall promptly pay when due the principal of and interest on the indebtedness evidenced by the Notes, and all other charges and fees provided in the Notes or secured by this Deed of Trust.

2. **Warranty of Title.** Trustor is lawfully seized and possessed of good and indefeasible title and estate to the Premises hereby conveyed and has the right to grant and convey the Premises; the Premises are free and clear of all liens, encumbrances, easements, and assessment except those of record; and Trustor shall warrant and defend the title to the property against all claims and demands.

3. **Maintenance of Security.**

19177 196001 FB 916000
DEL FB 916000
LEGAL PG FB 916000

EXHIBIT "A"

LEGAL DESCRIPTION

PARCEL 1: The West 116 1/3 rods of the East 3/4ths of the North Half (N $\frac{1}{2}$) of Section 1, Township 15 North, Range 11 East of the 6th P.M., in Douglas County, Nebraska;

And,

The West Half of the Northwest Quarter (W $\frac{1}{2}$ NW $\frac{1}{4}$) of Section 1, Township 15 North, Range 11 East of the 6th P.M., in Douglas County, Nebraska,

EXCEPT the following described tracts:

A. The West 283.0 feet of the North 383.0 feet of the Northwest Quarter (NW $\frac{1}{4}$) of Section 1, Township 15 North, Range 11 East of the 6th P.M., in Douglas County, Nebraska;

B. That part of the West Half of the Northwest Quarter (W $\frac{1}{2}$ NW $\frac{1}{4}$) of Section 1, Township 15 North, Range 11 East of the 6th P.M., in Douglas County, Nebraska, described as follows:

Commencing at the Northwest corner of said Section 1; thence South, along the West line of said Section 1, 783.0 feet; thence East 33.0 feet, to the Point of Beginning; thence continuing East 410.0 feet; thence South 702.0 feet; thence West 410.0 feet; thence North, along a line 33.0 feet East of and parallel to the West line of said Section 1, 702.0 feet, to the Point of Beginning;

C. That part of the West Half of the Northwest Quarter (W $\frac{1}{2}$ NW $\frac{1}{4}$) of Section 1, Township 15 North, Range 11 East of the 6th P.M., in Douglas County, Nebraska, described as follows:

Commencing at the Northwest corner of said Section 1; thence South, along the Western Section line of said Section 1, a distance of 2,435.0 feet to a point; thence at right angles, Easterly, a distance of 33.0 feet, to the Eastern right-of-way line of 144th Street, and the Point of Beginning; thence continuing Easterly, parallel to the Northern Section line of said Section 1, a distance of 410.0 feet, to a point; thence South, a distance of 250 feet, parallel to the Western Section line of said Section 1; thence West, a distance of 410 feet, to a point on the Eastern right-of-way line of 144th Street, which is also parallel to the Northern Section line of said Section 1; thence North, along a line 33.0 feet East of and parallel to the Western Section line of said Section 1, which is also the Eastern right-of-way line of 144th Street, a distance of 250 feet, to the Point of Beginning.

PARCEL 2: That part of the West Half of the Northwest Quarter (W $\frac{1}{2}$ NW $\frac{1}{4}$) of Section 1, Township 15 North, Range 11 East of the 6th P.M., in Douglas County, Nebraska, described as follows:

Commencing at the Northwest corner of said Section 1; thence South, along the Western Section line of said Section 1, a distance of 2,435.0 feet to a point; thence at right angles, Easterly, a distance of 33.0 feet, to the Eastern right-of-way line of 144th Street, and the Point of Beginning; thence continuing Easterly, parallel to the Northern Section line of said Section 1, a distance of 410.0 feet, to a point; thence South, a distance of 250 feet, parallel to the Western Section line of said Section 1; thence West, a distance of 410 feet, to a point on the Eastern right-of-way line of 144th Street, which is also parallel to the Northern Section line of said Section 1; thence North, along a line 33.0 feet East of and parallel to the Western Section line of said Section 1, which is also the Eastern right-of-way line of 144th Street, a distance of 250 feet, to the Point of Beginning.

PARCEL 3:

A tract of land being part of the East 1/2 of the East 1/2 of the Southwest Quarter of Section 2, Township 15 North, Range 11 East of the 6th P.M., Douglas County, Nebraska and more particularly described as follows:

Commencing at the Southeast corner of the Southwest Quarter of said Section 2; thence N00°00'06"W (Assumed the South line of the Southwest Quarter as S89°21'35"W) along the East line of the Southwest Quarter a distance of 142.18 feet to a point on the Northerly right of way of line Maple Street and said point being the true point of beginning; thence S89°46'21"W along the Northerly right of way line of Maple Street a distance of 661.09 feet to a point; thence N00°00'05"W a distance of 2495.53 feet to a point on the North line of the Southwest Quarter; thence N89°18'07"E along the North line of the Southwest Quarter a distance of 661.12 feet to the Northeast corner of the Southwest Quarter; thence S00°00'06"E along the East line of the Southwest Quarter a distance of 2500.96 feet to the point of beginning and said tract of land contains 37.91 acres more or less.

NE/SW
SE

PARCEL 4:

A tract of land being part of the East 1/2 of the West 1/2 of the Southwest Quarter of Section 2, Township 15 North, Range 11 East of the 6th P.M., Douglas County, Nebraska and more particularly described as follows:

Commencing at the Southwest corner of the Southwest Quarter of said Section 2; thence N89°21'35"E (Assumed Bearing) along the Southerly line of the Southwest Quarter a distance of 1322.28 feet; thence N0°00'03"W a distance of 191.71 feet to a point on the Northerly right of way line of Maple Street and said point also being the true point of beginning; thence S27°50'07"W along the Northerly right of way line of Maple Street a distance of 63.93 feet to a point; thence N83°22'46"W continuing along the Northerly right of way line of Maple Street a distance of 347.47 feet to a point; thence S85°46'13"W continuing along the Northerly right of way line of Maple Street a distance of 286.86 feet to a point; thence N00°00'02"W a distance of 2479.67 feet to a point on the North line of the Southwest Quarter; thence N89°18'07"E along the North line of the Southwest Quarter a distance of 661.13 feet to a point; thence S00°00'03"E a distance of 2450.10 feet to the point of beginning and said tract of land contains 37.61 acres more or less.

NW/SW
SW

PARCEL 5:

A TRACT OF LAND BEING PART OF THE WEST HALF OF THE EAST HALF OF THE SOUTHWEST QUARTER OF SECTION 2, TOWNSHIP 15 NORTH, RANGE 11 EAST OF THE 6TH P.M., DOUGLAS COUNTY, NEBRASKA.

COMMENCING AT THE SOUTHEAST CORNER OF THE SOUTHWEST QUARTER OF SAID SECTION 2; THENCE SOUTH 89 DEGREES 21 MINUTES 35 SECONDS WEST (ASSUMED BEARING) ALONG THE SOUTH LINE OF THE SOUTHWEST QUARTER A DISTANCE OF 661.13 FEET TO A POINT; THENCE NORTH 00 DEGREES 00 MINUTES 05 SECONDS WEST A DISTANCE OF 146.94 FEET TO A POINT ON THE NORTHERLY RIGHT OF WAY LINE OF MAPLE STREET AND SAID POINT BEING THE TRUE POINT OF BEGINNING; THENCE NORTH 78 DEGREES 51 MINUTES 17 SECONDS WEST ALONG THE NORTHERLY RIGHT OF WAY LINE OF MAPLE STREET A DISTANCE OF 177.52 FEET TO A POINT; THENCE SOUTH 76 DEGREES 22 MINUTES 07 SECONDS WEST CONTINUING ALONG THE NORTHERLY RIGHT OF WAY LINE OF MAPLE STREET A DISTANCE OF 237.28 FEET TO A POINT; THENCE NORTH 01 DEGREES 15 MINUTES 30 SECONDS WEST A DISTANCE OF 266.14 FEET TO A POINT; THENCE SOUTH 89 DEGREES 21 MINUTES 35 SECONDS WEST A DISTANCE OF 137.50 FEET TO A POINT; THENCE SOUTH 01 DEGREES 15 MINUTES 30 SECONDS EAST A DISTANCE OF 205.14 FEET TO A POINT ON THE NORTHERLY RIGHT OF WAY LINE OF MAPLE STREET; THENCE SOUTH 89 DEGREES 46 MINUTES 30 SECONDS WEST ALONG THE NORTHERLY RIGHT OF WAY LINE OF MAPLE STREET A DISTANCE OF 117.51 FEET TO A POINT; THENCE NORTH 00 DEGREES 00 MINUTES 03 SECONDS WEST A DISTANCE OF 2,450.10 FEET TO A POINT ON THE NORTH LINE OF THE SOUTHWEST QUARTER; THENCE NORTH 89 DEGREES 18 MINUTES 07 SECONDS EAST ALONG THE NORTH LINE OF THE SOUTHWEST QUARTER A DISTANCE OF 661.13 FEET TO A POINT; THENCE SOUTH 00 DEGREES 00 MINUTES 05 SECONDS EAST, A DISTANCE OF 2,495.53 FEET TO THE POINT OF BEGINNING.

NE
SE SW

PARCEL 6:

A tract of land being part of the West 1/2 of the East 1/2 of the Southwest Quarter of Section 2, Township 15 North, Range 11 East of the 6th P.M., Douglas County, Nebraska and more particularly described as follows:

Commencing at the Southeast corner of the Southwest Quarter of said Section 2; thence S89°21'35"W (Assumed Bearing) along the South line of the Southwest Quarter a distance of 1063.07 feet to a point; thence N01°15'30"W a distance of 189.87 feet to a point on the Northerly right of way line of Maple Street and said point also being the true point of beginning; thence S89°46'21"W along the Northerly line of Maple Street a distance of 137.50 feet to a point; thence N01°15'30"W a distance of 205.14 feet to a point; thence N89°21'35"E a distance of 137.50 feet to a point; thence S01°15'30"E a distance of 206.13 feet to the point of beginning and said tract of land contains 0.65 acres more or less.

SE SW

12

Parcel 7: That part of the NE 1/4 of Section 1, T15N, R11E, of the 6th P.M., Douglas County, Nebraska, described as follows: Commencing at the NE corner of said NE 1/4; thence S89°56'35"W (assumed bearing) 608.00 feet on the North line of said NE 1/4 to the point of beginning; thence S00°12'57"W 896.70 feet on a line 608.00 feet West of and parallel with the East line of said NE 1/4 and on the West line of a tract of land described on a warranty deed recorded in Book 1782 at Page 122 of the Douglas County records to the SW corner of said tract of land; thence S00°12'39"E 853.71 feet on a West line of a tract of land described on a referee's deed in partition recorded in Book 1709 at Page 415 of the Douglas County records; thence N89°41'15"W 1437.81 feet on a North line of said tract of land to the East line of the West 116 1/3 rods of the East 3/4 of the North 1/2 of said Section 1; thence N00°10'59"E 1708.14 feet on the East line of the West 116 1/3 rods of the East 3/4 of the North 1/2 of said Section 1 to the South line of Fort Street; thence N89°56'35"E 824.44 feet on a line 33.00 feet South of and parallel with the North line of said NE 1/4 and on the South line of Fort Street; thence N00°12'57"E 33.00 feet on a line 1216.00 feet West of and parallel with the East line of said NE 1/4; thence N89°56'35"E 608.00 feet on the North line of said NE 1/4 to the point of beginning.

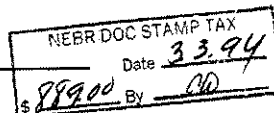
Parcel 8: Lots 1, 13, 19 through ⁵23, inclusive, 25 through ⁷31, inclusive, 40, 42, 43, 45, 47 through 49³, inclusive, 51, ⁷⁸53 through 130, inclusive, 132 through 215⁸⁴, inclusive, ¹⁰217 through 226, inclusive, 228 through 294⁷, inclusive, 297, 300, 301, 303 through 308⁷, inclusive, in Huntington Park, a subdivision in Douglas County, Nebraska. 301

Paul Brown
9300 Underwood Ave
Omaha NE 68114

BOOK 1972 PAGE 464

794-1171 15

WARRANTY DEED



KNOW ALL MEN BY THESE PRESENTS, THAT

Sylvia M. Claussen, a single person and Constance J. Claussen, a single person and Ronald G. Claussen and Jane Claussen, husband and wife

, HEREIN CALLED
THE GRANTOR WHETHER ONE OR MORE, IN CONSIDERATION OF ONE DOLLAR AND OTHER VALUABLE CONSIDERATION RECEIVED FROM GRANTEES, DOES GRANT, BARGAIN, SELL CONVEY AND CONFIRM UNTO:
Bennington Company

HEREIN CALLED THE GRANTEE WHETHER ONE OR MORE, THE FOLLOWING DESCRIBED REAL PROPERTY IN Douglas COUNTY, NEBRASKA.

Part of the Northeast 1/4 of Section 1, Township 15 North, Range 11, East of the 6th P.M., Douglas County, Nebraska, more particularly set forth on Exhibit "A" attached hereto and made a part hereof.
Continued on next page

TO HAVE AND TO HOLD THE ABOVE DESCRIBED PREMISES TOGETHER WITH ALL TENEMENTS, HEREDITAMENTS AND APPURTENANCES THERETO BELONGING UNTO THE GRANTEE AND TO GRANTEE'S HEIRS AND ASSIGNS FOREVER.

AND GRANTOR DOES HEREBY COVENANT WITH THE GRANTEE AND WITH GRANTEE'S HEIRS AND ASSIGNS THAT GRANTOR IS LAWFULLY SEISED OF SAID PREMISES; THAT THEY ARE FREE FROM ENCUMBRANCE:

except those easements, restrictions and covenants of record.
THAT GRANTOR HAS GOOD RIGHT AND LAWFUL AUTHORITY TO CONVEY THE SAME; AND THAT GRANTOR WARRANTS AND WILL DEFEND THE TITLE TO SAID PREMISES AGAINST THE LAWFUL CLAIMS OF ALL PERSONS WHOMSOEVER.

EXECUTED: February 27, 1994.

Sylvia M. Claussen
Sylvia M. Claussen
Ronald G. Claussen
Ronald G. Claussen

Constance J. Claussen
Constance J. Claussen
Jane Claussen
Jane Claussen

STATE OF Ohio)
COUNTY OF Defiance) SS

ON THIS 27th DAY OF Feb., 1994, BEFORE ME, THE UNDERSIGNED A NOTARY PUBLIC, DULY COMMISSIONED AND QUALIFIED FOR IN SAID COUNTY, PERSONALLY CAME Ronald G. Claussen and Jane Claussen

TO ME KNOWN TO BE THE IDENTICAL PERSON OR PERSONS WHOSE NAME IS OR NAMES ARE AFFIXED TO THE FOREGOING INSTRUMENT AND ACKNOWLEDGED THE EXECUTION THEREOF TO BE HIS, HER OR THEIR VOLUNTARY ACT AND DEED.

WITNESS MY HAND AND NOTARIAL SEAL THE DAY AND YEAR LAST ABOVE WRITTEN.

Lois M. Knappe
NOTARY PUBLIC

NOTARIAL SEAL AFFIXED
REGISTER OF DEEDS

MY COMMISSION EXPIRES THE _____ DAY OF _____, 19____

LOIS M. KNAPE
Notary Public, State of Ohio
My Commission Expires June 18, 1995

MAR 3 1 39 PM '94
GEORGE J. BOWEN
REGISTER OF DEEDS
DOUGLAS COUNTY NE

CASH 2583 BK 1972 R 1-15-11 FE 01-60000
TYPE Deed PG 464-466 COMP UP SCAN mp
FEE 15.50 OF Deed LEGAL PG 466 MC — FV —

EXHIBIT "A"

LEGAL DESCRIPTION

That part of the NE 1/4 of Section 1, T15N, R11E, of the 6th P.M., Douglas County, Nebraska, described as follows: Commencing at the NE corner of said NE 1/4; thence S89°56'35"W (assumed bearing) 608.00 feet on the North line of said NE 1/4 to the point of beginning; thence S00°12'57"W 896.70 feet on a line 608.00 feet West of and parallel with the East line of said NE 1/4 and on the West line of a tract of land described on a warranty deed recorded in Book 1782 at Page 122 of the Douglas County records to the SW corner of said tract of land; thence S00°12'39"E 853.71 feet on a West line of a tract of land described on a referee's deed in partition recorded in Book 1709 at Page 415 of the Douglas County records; thence N89°41'15"W 1437.81 feet on a North line of said tract of land to the East line of the West 116 1/3 rods of the East 3/4 of the North 1/2 of said Section 1; thence N00°10'59"E 1708.14 feet on the East line of the West 116 1/3 rods of the East 3/4 of the North 1/2 of said Section 1 to the South line of Fort Street; thence N89°56'35"E 824.44 feet on a line 33.00 feet South of and parallel with the North line of said NE 1/4 and on the South line of Fort Street; thence N00°12'57"E 33.00 feet on a line 1216.00 feet West of and parallel with the East line of said NE 1/4; thence N89°56'35"E 608.00 feet on the North line of said NE 1/4 to the point of beginning.

NE
NW
SW
SE

NE